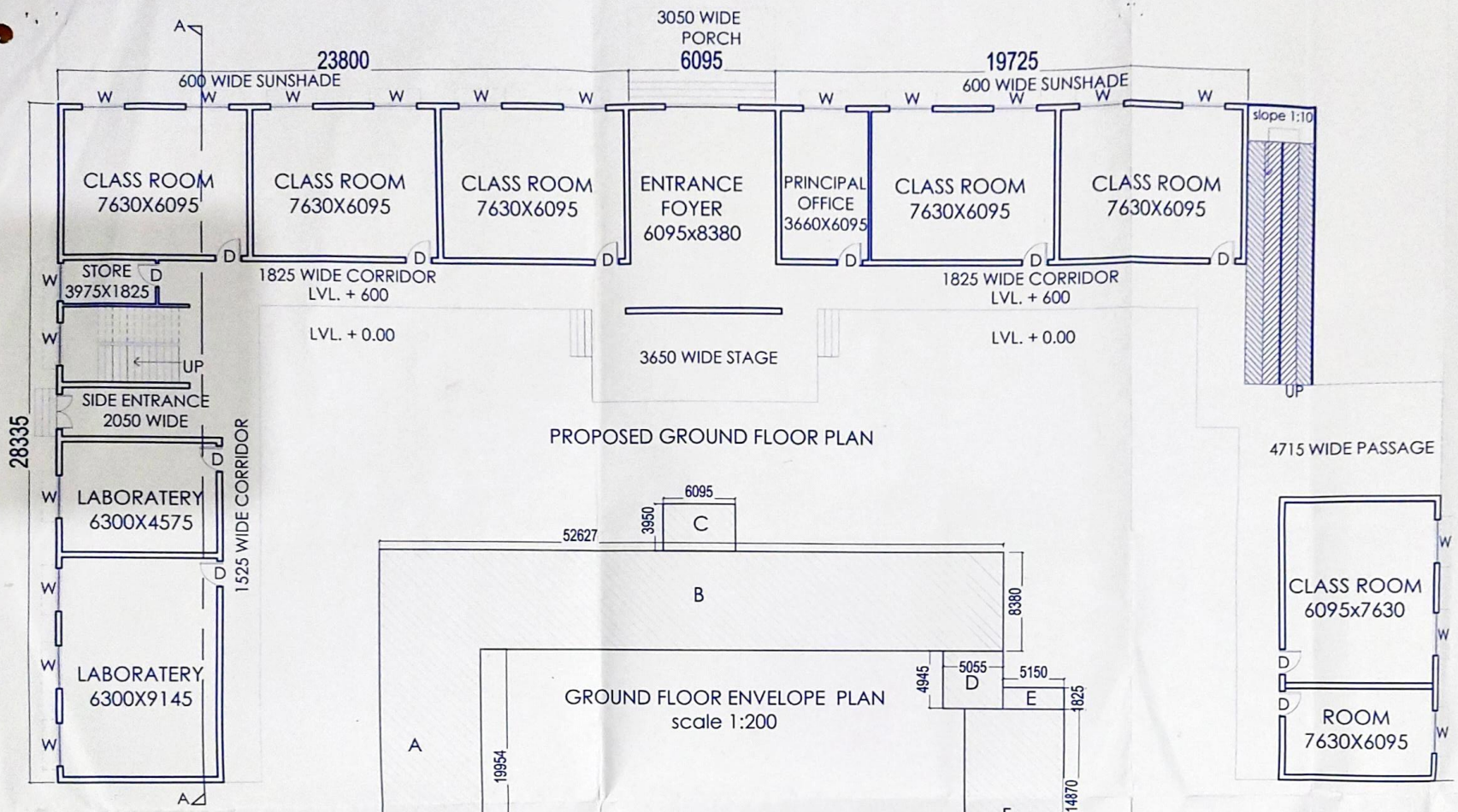

PROPOSED GROUND FLOOR PLAN

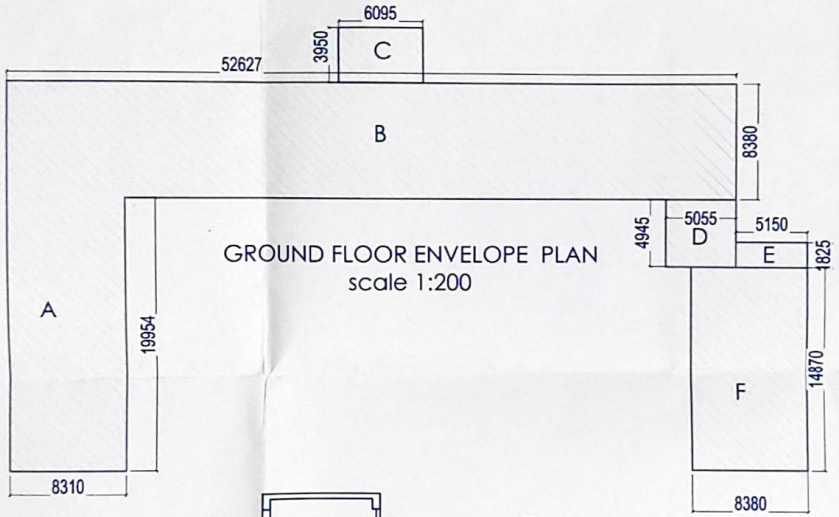

GROUND FLOOR ENVELOPE PLAN
scale 1:200

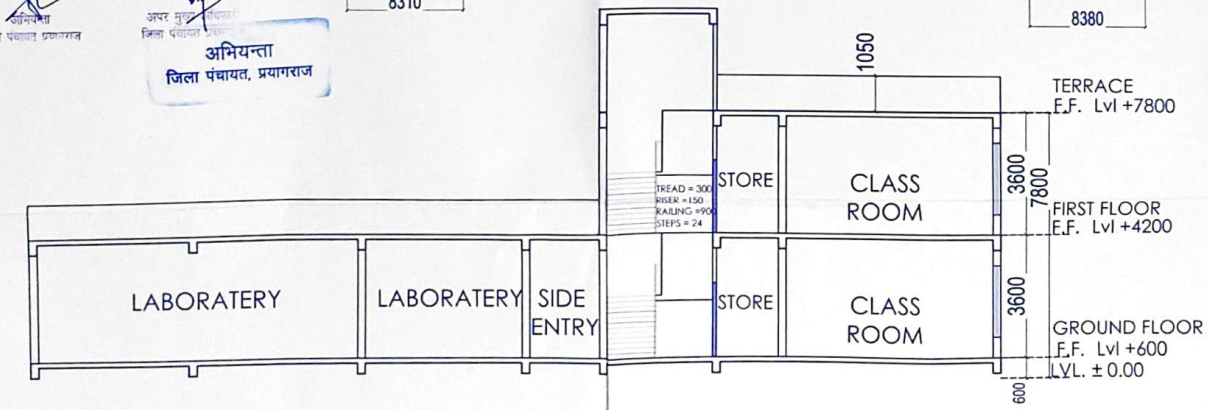

SECTION A-A

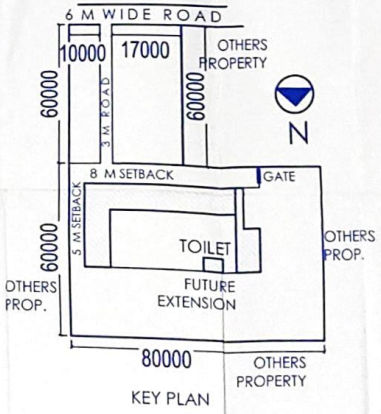

KEY PLAN

कार्यालय जिला पंचायत प्रयागराज
आदेश संख्या.....के क्रम में उपविधि की शर्तों के
पा० अध्यक्ष जिला पंचायत के अनुमोदन पश्चात आदेश संख्या.....
दिनांक.....द्वारा मानचित्र स्वीकृत।

अभियन्ता
जिला पंचायत प्रयागराज

अपर मुख्य अधिकारी
जिला पंचायत प्रयागराज

अभियन्ता
जिला पंचायत, प्रयागराज

PROJECT TITLE
SANCTION DRAWING OF PROPOSED SCHOOL BUILDING NEW ERA PUBLIC SCHOOL AT KHASARANO.....

JORWAT KHIRI , ALLAHABAD

D = 1150 X 2400
D1 = 750 X 2100
W = 1800 X 2700
V = 450 X 600

OWNERS SIGNATURE & ADDRESS :-
M. K. Mishra
Jorwat Khiri Prayagraj

ARCHITECTS SIGNATURE :-

AR. SULAKSHNA MISHRA
sulakshna.1990@gmail.com
16 TH AVENUE GAUR CITY 2,
GREATER NOIDA WEST 201301
(U.P.)TELEPHONE 9971192310

AREA CHART

PLOT AREA = 6420sqm

PROPOSED COVERED AREA ON GROUND FLOOR
= A+B+C+D+E+F
8.310x19.955+52.627x8.380+6.095x3.950+5.055x4.945+5.150x1.825+8.380x14.870
=165.826+441.014+24.075+24.996+9.398+124.610
= **789.95 sqm**

PROPOSED COVERED AREA ON FIRST FLOOR
A+B+C+D
=49.625X8.380+2.855X3.495+8.31X16.46+6.555x5.205
= 415.857+9.978+136.782+34.118
= **596.735 sqm**

TOTAL COVERED AREA
= 789.95 + 596.735
= **1386.685sqm**

GROUND COVERAGE = **789.95 sqm**